



ADMIRALS GREEN
BROOK LANE | WARSASH

Admirals Green, Warsash

Travel Plan Pack



Welcome to your Travel Plan Pack

Welcome to your dedicated Travel Plan Pack. Here you will find information on how to take up more sustainable transport opportunities from around Admirals Green and Warsash. As part of Admirals Green, a Travel Plan has been produced, which sets out strategies and incentives to increase the uptake of sustainable travel and minimise the impact of development traffic on local roads and the environment. By promoting and monitoring travel taken by residents, the Travel Plan will aim to do the following:

- Support a range of sustainable transport alternatives to provide the residents with options for sustainable travel to and from the site.
- Develop an awareness of the options for sustainable travel to and from the site and local area amongst residents.
- Promote car sharing, walking, cycling and public transport as safe, efficient, affordable alternatives to private cars and highlight the health and environmental benefits of using sustainable travel modes.
- Minimise the impact of car-based travel to the site on the local and strategic highway network and environment.

Here you will find a range of up-to-date information on walking and cycling routes, public transport, and other local opportunities in and around Warsash.

As well as your Travel Plan Pack, you also have your own dedicated travel plan website which provides further information on sustainable travel. Please visit www.admiralsgreentravelplan.co.uk.

If you have any questions or comments, or require further information on the topics presented then please get in touch via the following email address: admiralsgreentpc@i-transport.co.uk.

Your Development

Admirals Green is located to the east of Brook Lane in Warsash, approximately 3km south of Whiteley and 9km west of Fareham. The development will add 126 new homes to the local community. There are plenty of local facilities available in Warsash, Whiteley and Southampton to explore.



Your Local Area

Admirals Green is situated along Brook Lane, with Fareham to the east and Southampton to the west. There are a variety of retail, leisure, education, employment and health care facilities which you have access to.

Walking and Cycling

Admirals Green is surrounded by several walking and cycling routes providing access to destinations nearby and the rest of Hampshire. There are also opportunities to walk and cycle to both Southampton in the north and Gosport in the south from Brook Lane.

Plans showing your local area, on-site connections and local walking and cycling routes are shown within this pack. For more information on local walking and cycling routes please visit your dedicated Travel Plan website: www.admiralsgreentravelplan.co.uk

Take a look at the below health apps which are free to download on your mobile device. Whether it's to discover new walking and cycling routes or get your daily step count in, these aims will help support a healthier and more active lifestyle.

Bicycle User Group

As outlined in the Travel Plan, we are keen to encourage cycling to residents. If there is enough interest, we propose to organise a Bicycle User Group whereby residents can plan bike rides and meet ups with one another.

If this is something you would be interested in joining, please email admiralsgreentpc@i-transport.co.uk.

People of all abilities are welcome!

Useful Apps



Map my Walk



Map my Ride



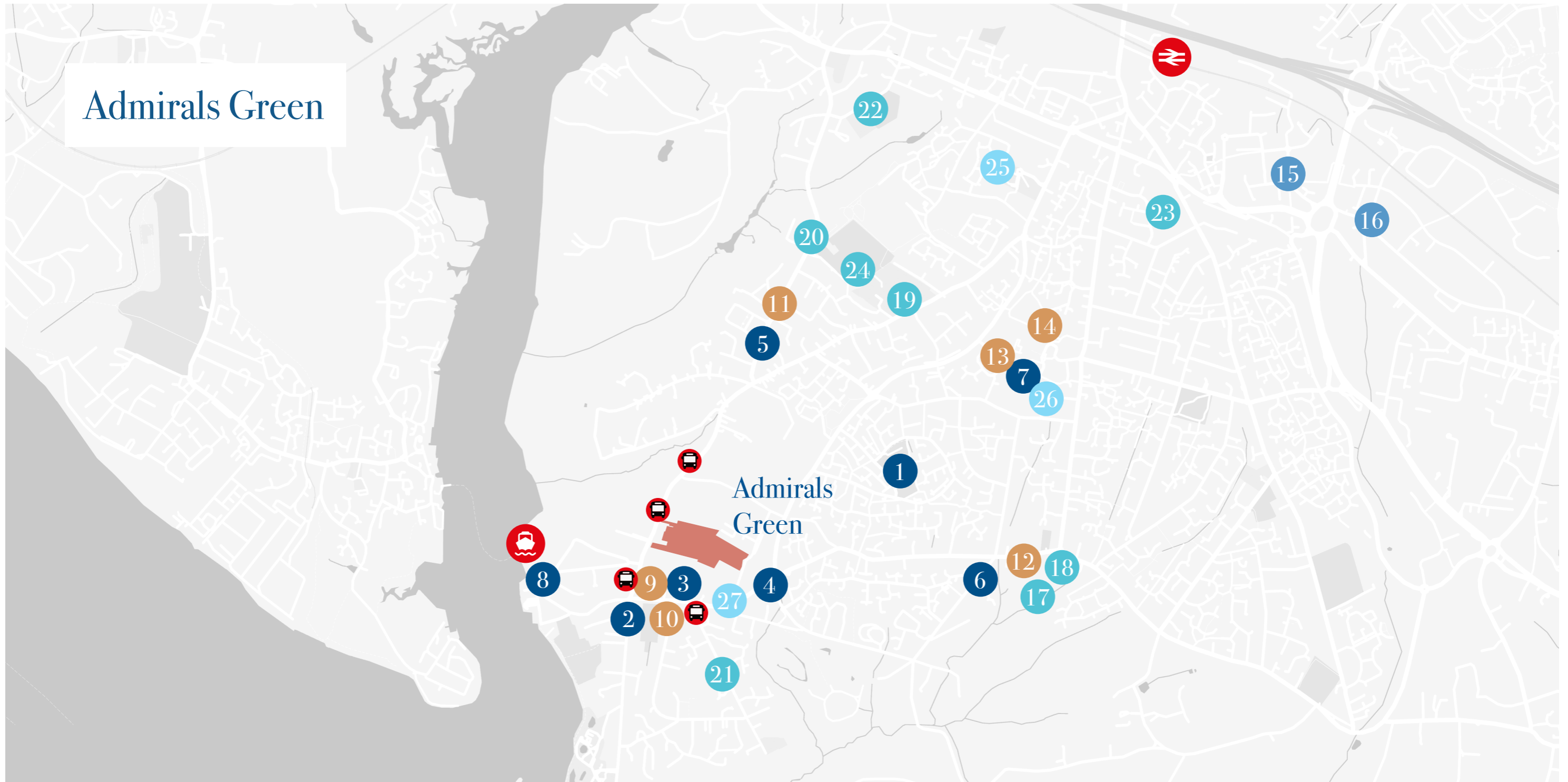
Strava



AllTrails



Admirals Green



Location/Facility	Distance (metres)	Walk (mins)	Cycle (mins)	Location/Facility	Distance (metres)	Walk (mins)	Cycle (mins)	Location/Facility	Distance (metres)	Walk (mins)	Cycle (mins)	Location/Facility	Distance (metres)	Walk (mins)	Cycle (mins)
Swannick Railway Station	3170	38	13	Locks Heath Shopping Village	2500	30	9	Park Gate Industrial Estate	3670	44	14	Park Gate Primary School	3170	38	12
Warsash-Hamble Ferry	1040	12	4	Local Nature Reserve	890	11	3	Titchfield Park Industrial Estate	4370	52	16	Brookfield Community School	1770	21	7
1 Priory park	1470	18	6	9 Co-op	740	9	3	Locks Heath Infant School	2170	26	22	Warsash Dental Practise	890	11	3
2 The Ferryman	610	7	2	10 One Stop	690	8	3	Locks Heath Junior School	1870	22	7	Lockswood Surgery	2370	28	9
3 The Silver Fern	740	9	3	11 Holly Hill Convenience Store	1370	16	5	Ducklings Preschool	1770	21	7	Fareham Community Hospital	2770	33	10
4 The Victory Hall	790	9	3	12 Tesco Express	1870	22	7	Sarisbury Infant School	1770	21	6	Bus Stop			
5 Moja Indian	1370	16	5	13 Iceland	2170	26	8	Warsash Day Nursery	1590	19	6				
6 The Jolly farmer	2170	26	8	14 Waitrose	2170	26	8	Sarisbury Junior School	2470	29	9				

Smart Driving: Car Sharing

Around 2.5 million people share their commutes to work every year in the UK. This removes 1.25 million cars from roads and saves around 1.25 million tonnes of CO2 per year. Car sharing is a great way to reduce the amount of solo car trips on our roads not only for work trips but for all trips. Other benefits include:

- Reduce the need for parking
- Meet new people in your community
- Save on average £1,000 per year
- Reduce the stress of driving

For more information on how to sign up please visit:

- [Liftshare](#) – download the app today!
- [BlaBlaCar](#) – download the app today!

Electric Vehicle Charging

- Your development benefits from a high number of electric vehicle fast charging points, allowing you to become greener in your travel! With the sale of new petrol and diesel cars to be banned from 2035, electric cars will become the forefront of car travel.
- Not only are there lots of opportunities to charge your car in the development, but there is also increasingly more vehicle charging points across the country. Take a look at [Zap Map](#) for more information and find a charging point near your destination.



Public Transport

Bus Travel

The nearest bus stops to the site are located on Brook Lane approximately 140m north of the site access. The bus stop provides a shelter, seating and is featured with a flag and timetable information. This bus stop is served by Solent Ranger X5 between Southampton, Gosport and Portsmouth via interchange with the X4 at Locks Heath. The X5 service serves the stop every 20 minutes in the week and every hour on the weekend.

For further information on other bus services available in Hampshire please visit: www.hants.gov.uk/transport/publictransport.

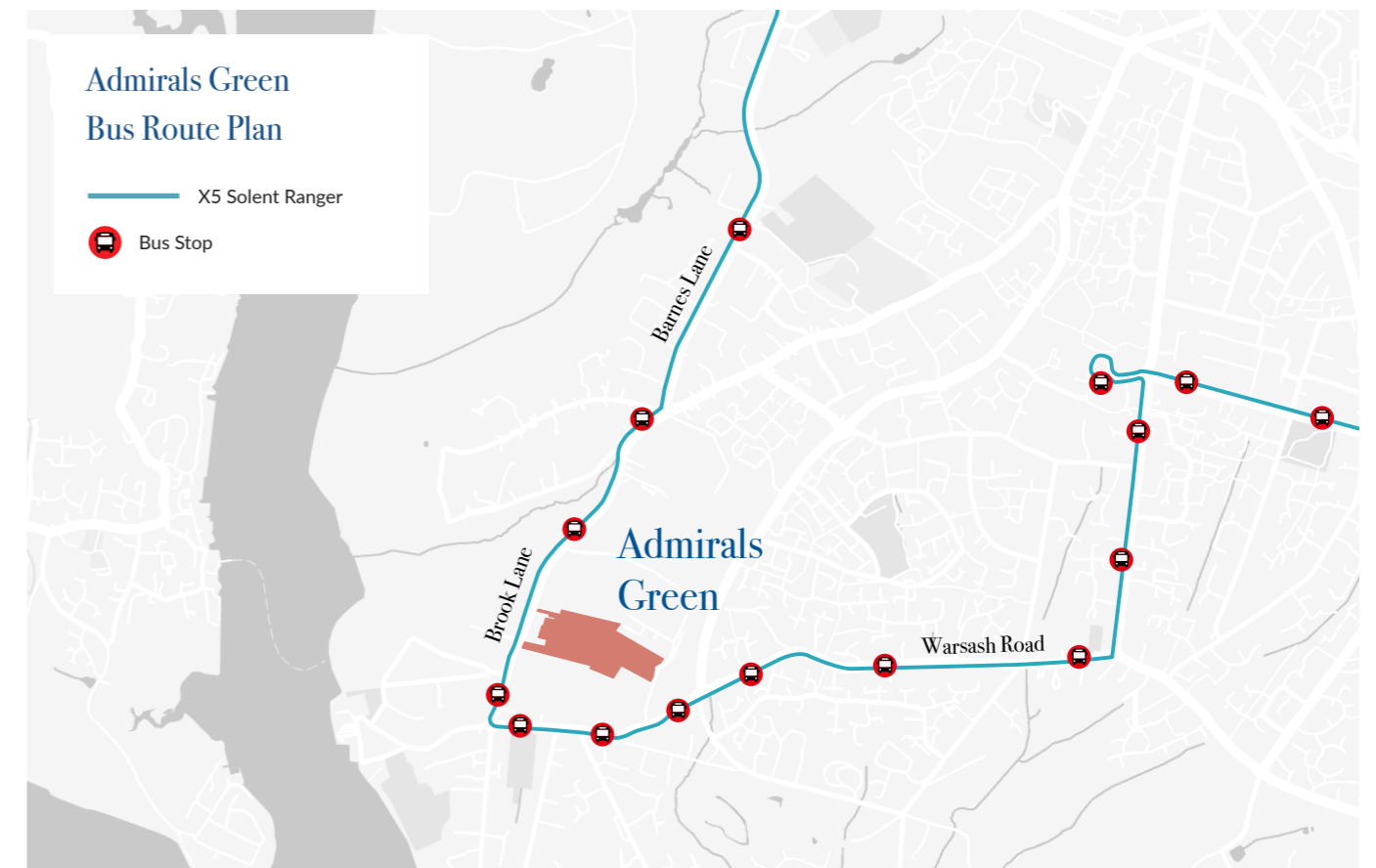
First Bus Hampshire

First bus provides convenient travel options for buses across Hampshire, including Solent Go travel cards, contactless payment, mobile ticketing and TOTO (tap on, tap off) facilities on most services.

Hampshire County Council's Older Person's 'Blue Stripe' Bus Pass

For those that are of a State Pension age you are entitled to a free bus pass. This bus pass entitles you to free travel on bus services throughout England from 09:30am to 11:00pm Monday to Friday and all day at weekends and on public holidays. Other services can also be accessed in Fareham using this bus service. For more information and how to apply please email: concessionary.fares@hants.gov.uk.

This bus pass also provides access and discounts to a number of other Community Transport services in Hampshire, including: Cango, Call and Go, Dial a Ride, Fleet Link, Yateley Shopper, Eastleigh Parish Links, Park and Ride services and Hampshire County Council Taxishare and carshare.



Public Transport

Rail Travel

Swanwick railway station is located approximately 3.3km northeast of the site and provides services towards Southampton, Portsmouth, Brighton and London Victoria. For timetable information and live updates for services from Swanwick please visit www.southernrailway.com.

National Railcards

National Railcards provide an opportunity to save up to a 1/3 off rail travel, with an annual average saving of £142 per year! There are different railcards including:

- 16-25 Railcards
- Senior Railcard
- Veterans Railcard
- Two Together Railcard
- Disabled Railcard
- 26-30 Railcard
- Family & Friends Railcard
- Network Railcard
- 16-17 Saver

To find out if you are eligible and to apply for a railcard visit: www.railcard.co.uk.

Taxi Services

Taxi services are also available locally and play a role in your local public transport. Local taxi companies include:

Viking Cars

023 8040 6633

www.vikingcars.co.uk/warsash-taxi

JTS Cars

07852 957941

www.jtscars.co.uk

Useful Apps



Bus Checker



The Trainline



National Rail



First Bus



Minicabit



Solent Go



Travel Incentives & Other Information

Claim your Sustainable Travel Voucher

As part of the Travel Plan, the first occupier of each household is entitled to a travel voucher worth up to £50. With three flexible options available, you have the opportunity to choose a bus pass, rail ticket or a contribution towards cycling equipment.

Please visit our website at www.admiralsgreentravelplan.co.uk for instructions on how to redeem your voucher.

School Travel

Locks Heath Infant and Junior School

Locks Heath Infant & Junior School is located to the east of Admirals Green. Both schools can be accessed from the site via Brook Lane and Warsash Road with footways provided along the whole route with adequate crossing provision.

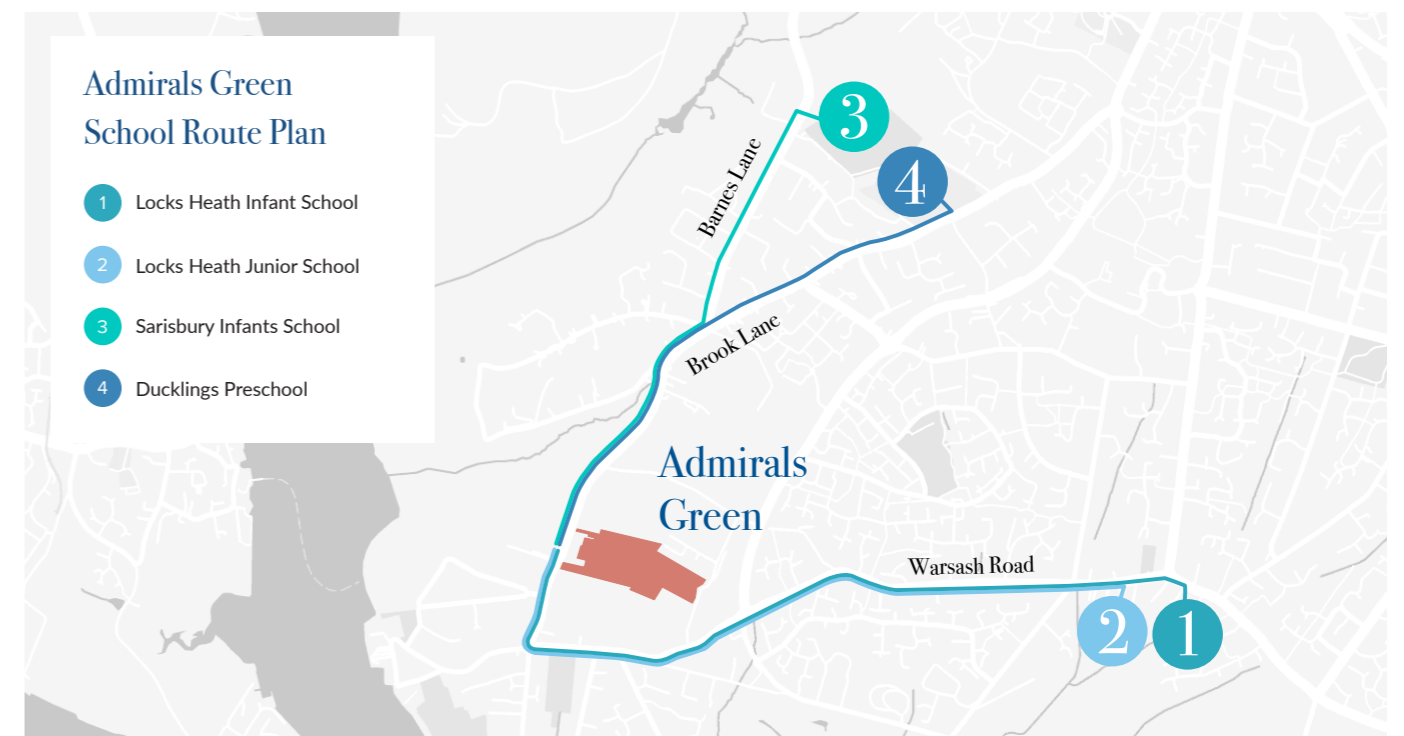
Brookfield Community School and Ducklings Pre-school

Brookfield Community School and Ducklings Pre-school are on the same campus, located north of Admirals Green. They are accessed from the site via a continuous footway along Brook Lane with adequate crossing provision throughout.

Sarisbury Infant school

Sarisbury Infant School is located to the north of Admirals Green and can be accessed via continuous footway on Brook Lane and onto Barnes Lane. Adequate crossing facilities are provided throughout the route with a pedestrian signalled crossing provided opposite the school entrance.

Take a look at our school route plan on how you can travel to your local school.



What's Next?

Monitoring Reports & Survey

As part of the Travel Plan, Admirals Green in Warsash is required to monitor the uptake of sustainable travel over a 5 year period. This monitoring will inform the success against the targets which are to be agreed with Hampshire County Council.

Formal monitoring will be undertaken through the distribution of a travel questionnaire survey, co-ordinated by the TPC. The questionnaire surveys will be undertaken by the TPC annually for up to five years. These surveys will determine the level of different forms of travel undertaken by residents and will help understand any barriers to particular types of travel. The results from these monitoring surveys will be reviewed and monitoring reports will be produced to understand the effectiveness of the Travel Plan which allow for any changes to be made.

The results of the surveys and the monitoring reports will be uploaded to the dedicated Travel Plan website.

Get In Touch

For more information about your travel choices at Heron's Quarter please visit your dedicated Travel Plan website: www.admiralsgreentravelplan.co.uk.

If you have any questions or comments about your Travel Plan pack please get in touch with your Travel Plan Coordinator at: admiralsgreentpc@i-transport.co.uk.

